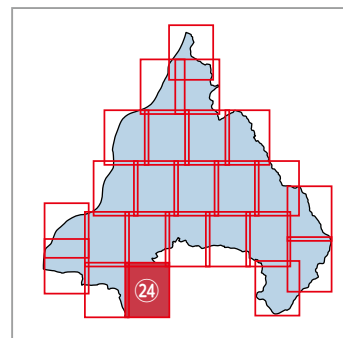


# 24 Amano River Flood Hazard Map

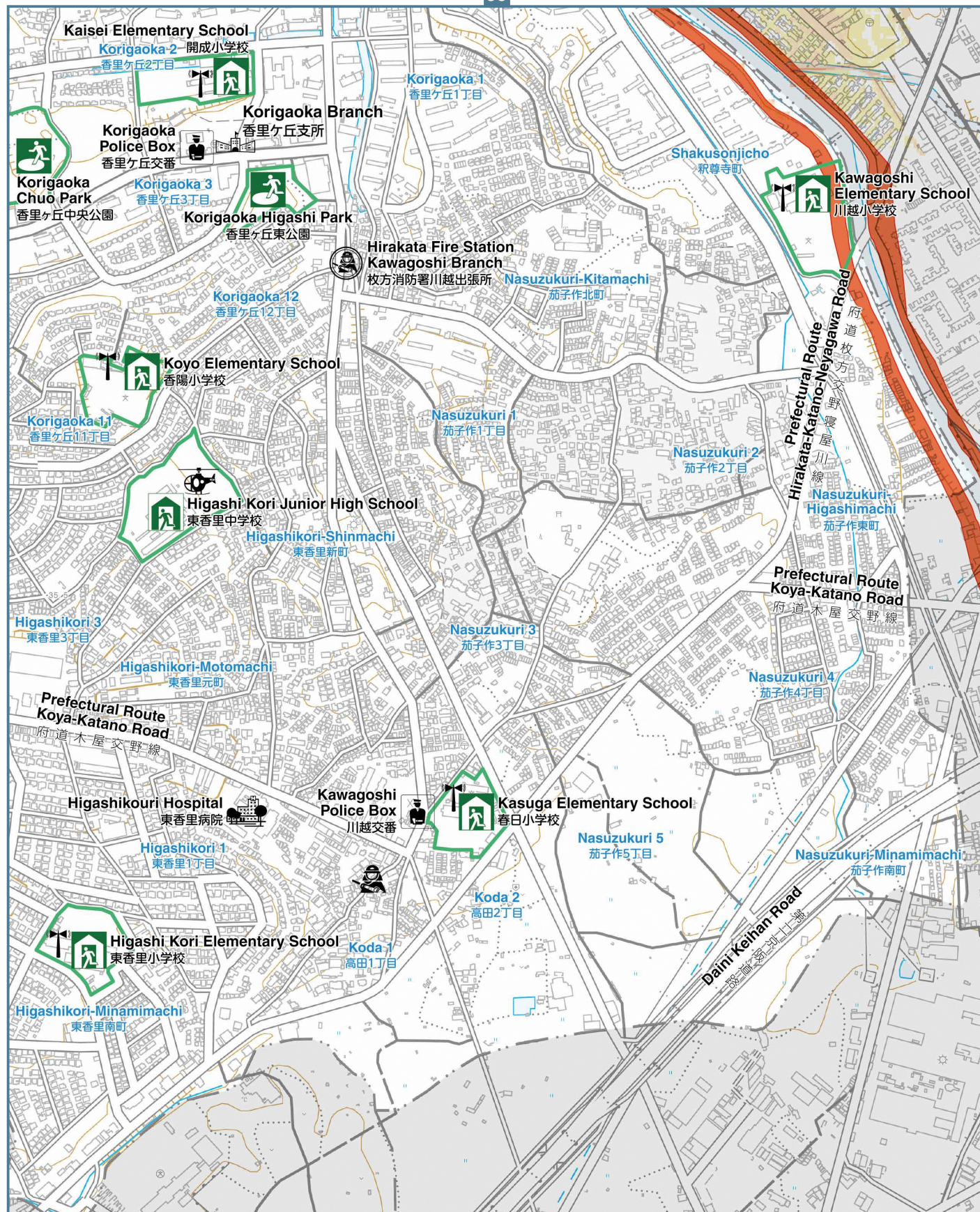
0 100 200 300m 1/10,000

[Anticipated flooding depth] 10.0 m or greater and less than 20.0 m 5.0 m or greater and less than 10.0 m 3.0 m or greater and less than 5.0 m 0.5 m or greater and less than 3.0 m Less than 0.5 m

[House collapse (due to riverbank erosion)] [House collapse (due to river overflow)] [Disaster readiness information] Primary shelter Secondary shelter Wide-area shelter Temporary shelter Regional disaster base hospital Initial emergency medicine facility Designated disaster medical center Hirakata City disaster medical center or disaster medicine partner hospital Base first-aid station



99



24 Amano River Flood Hazard Map

[Map legend] Police station or police stand Fire department or fire station Flood control association Supply warehouse

See page 43 for map legends. 113

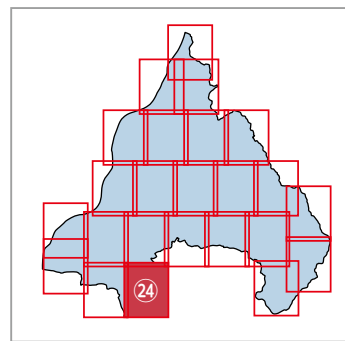


# 24 Mae River Flood Hazard Map

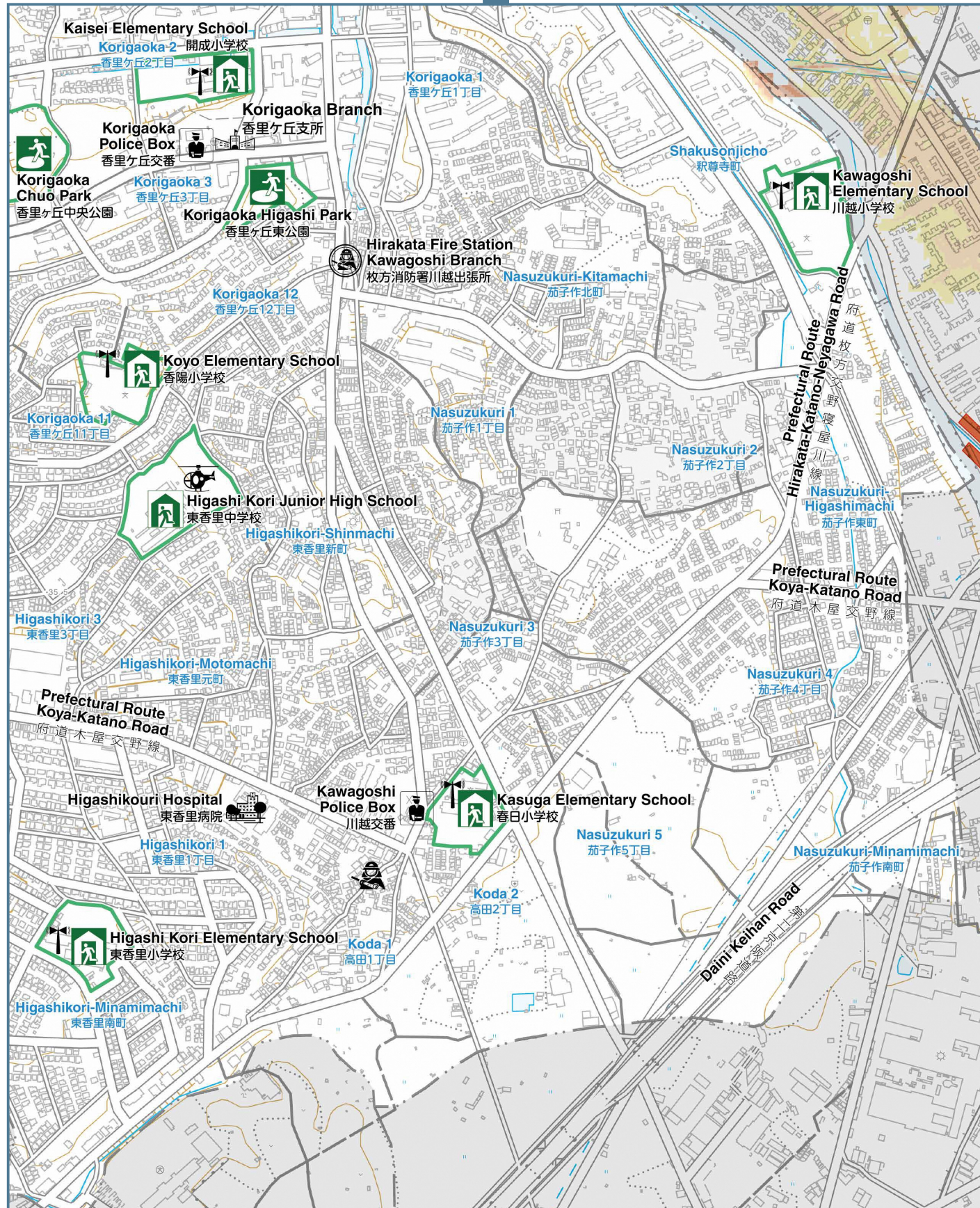
0 100 200 300m 1/10,000

[Anticipated flooding depth] 10.0 m or greater and less than 20.0 m 5.0 m or greater and less than 10.0 m 3.0 m or greater and less than 5.0 m 0.5 m or greater and less than 3.0 m Less than 0.5 m

[House collapse (due to riverbank erosion)] [House collapse (due to river overflow)] [Disaster readiness information] Primary shelter Secondary shelter Wide-area shelter Temporary shelter Regional disaster base hospital Initial emergency medicine facility Designated disaster medical center Hirakata City disaster medical center or disaster medicine partner hospital Base first-aid station



100







# and Landslide Hazard Map



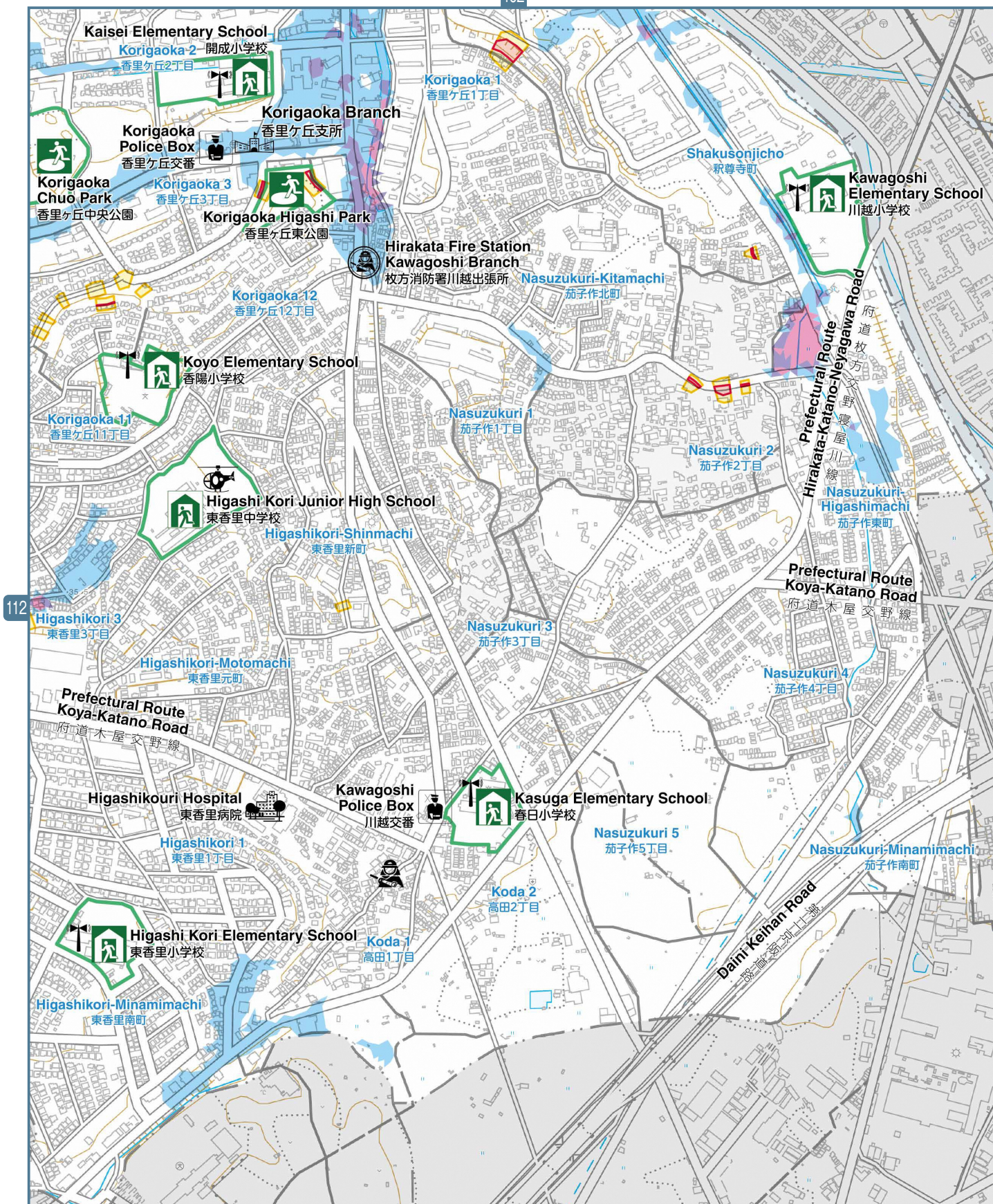
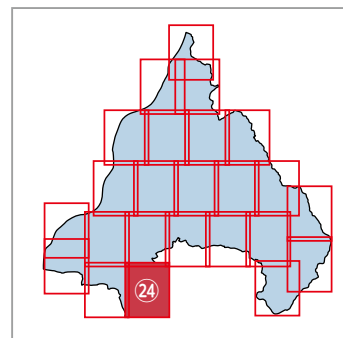
(debris flow)

 Regional disaster base hospital

 Base Hospital

 Initial emergency medicine facility

102



## ②④ Rainfall-triggered Flooding and Landslide Hazard Map

Supply  
warehouse

See page 43 for map legends. **115**