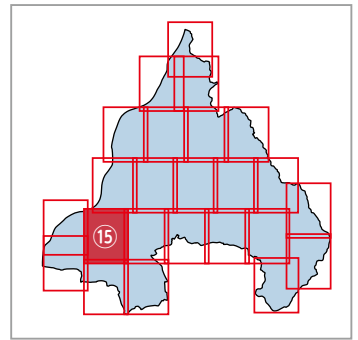


15 Amano River Flood Hazard Map

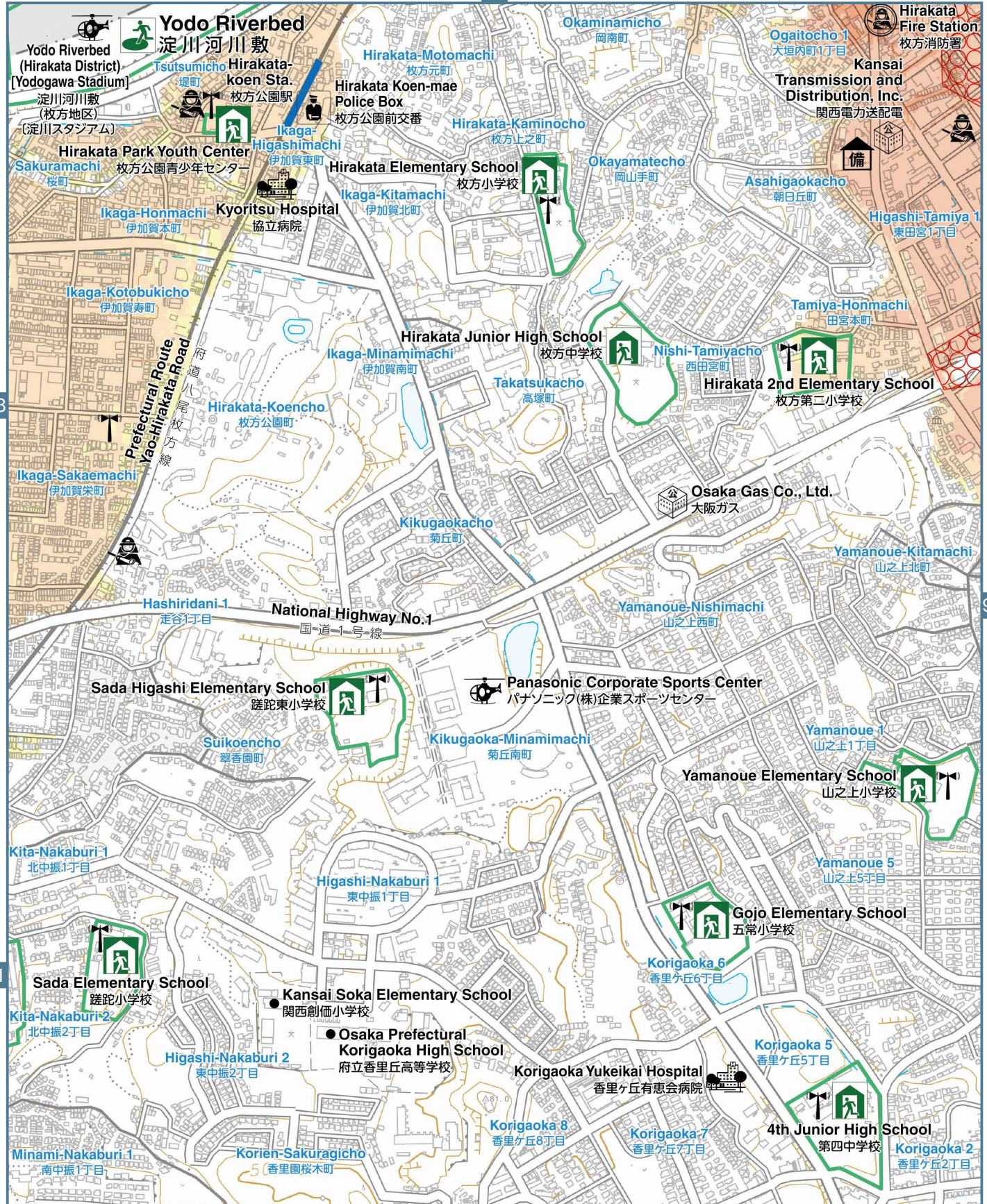
0 100 200 300m 1/10,000

[Anticipated flooding depth] 10.0 m or greater and less than 20.0 m 5.0 m or greater and less than 10.0 m 3.0 m or greater and less than 5.0 m 0.5 m or greater and less than 3.0 m Less than 0.5 m

[House collapse (due to riverbank erosion)] [House collapse (due to river overflow)] [Disaster readiness information] Primary shelter Secondary shelter Wide-area shelter Temporary shelter Regional disaster base hospital Initial emergency medicine facility



74



99

94 [Map legend] Police station or police stand Fire department or fire station Flood control association Supply warehouse

See page 43 for map legends.

15



10.0 m or greater and less than 20.0 m

0.5 m or greater and less than 3.0 m

5.0 m or greater and less than 10.0 m

Less than 0.5 m

3.0 m or greater and less than 5.0 m



Primary shelter

Secondary shelter

Wide-area shelter

Temporary shelter


Regional disaster
base hospital


[House collapse (due to riverbank erosion)]


[House collapse (due to river overflow)]

**[Disaster
readiness
information]**


Primary shelter
Designated disaster


 Secondary shelter
Hirakata City disaster medical center on

 Wide-area shelter

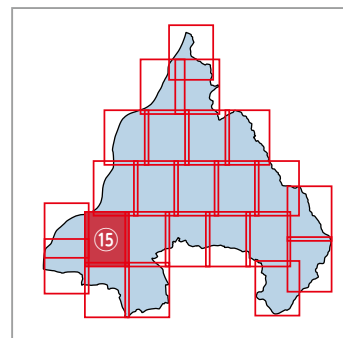
 Base first-aid station

 Temporary shelter

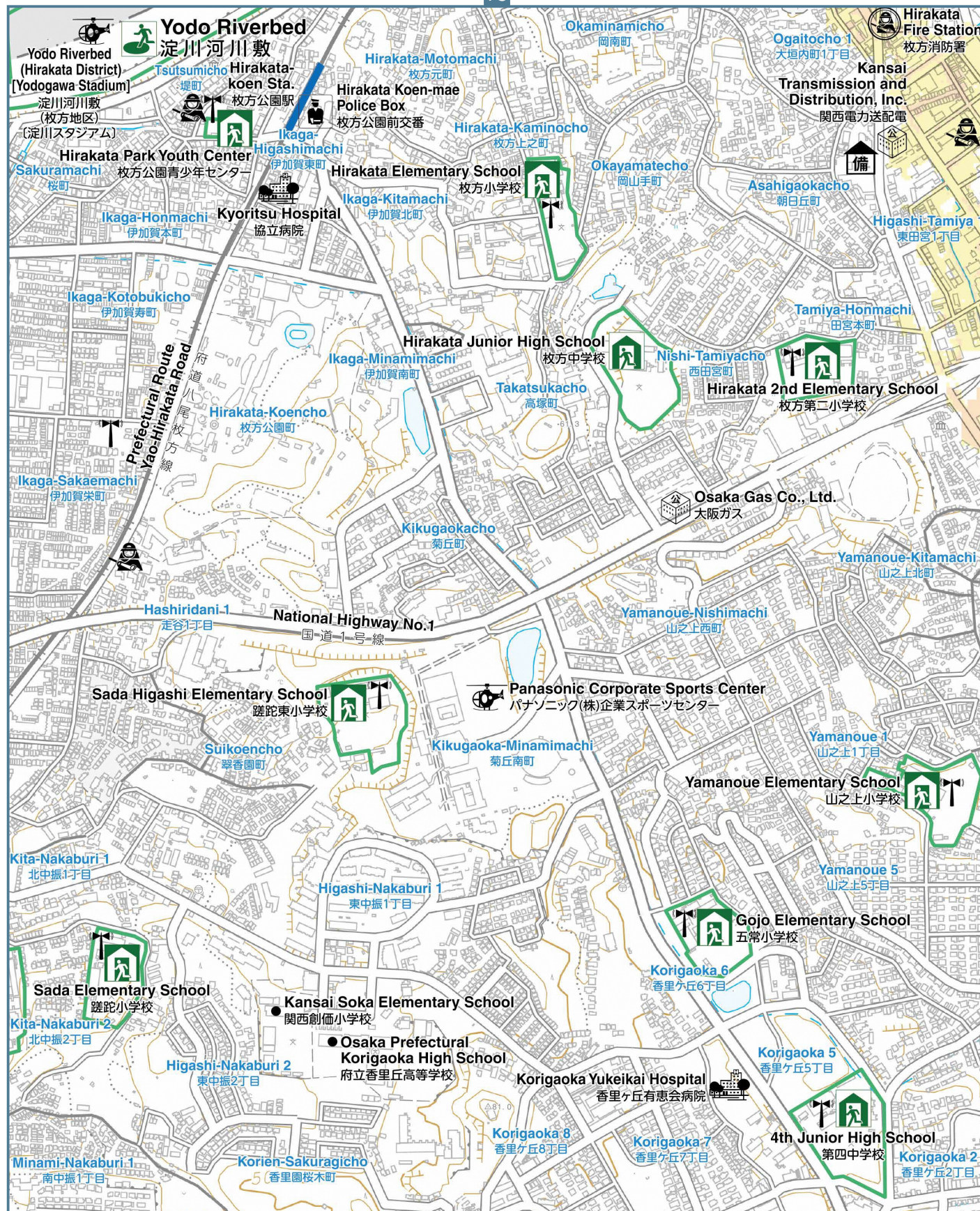
 Regional disaster base hospital

 Initial emergency response

ine facility



75



⑮ Toda River Flood Hazard Map

100

[Map legend]



Police station or
police stand



Fire department or fire station

Flood control
association

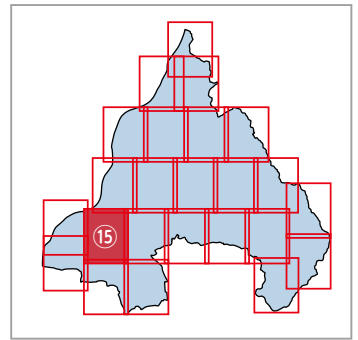
Supply
warehouse

See page 43 for map legends.

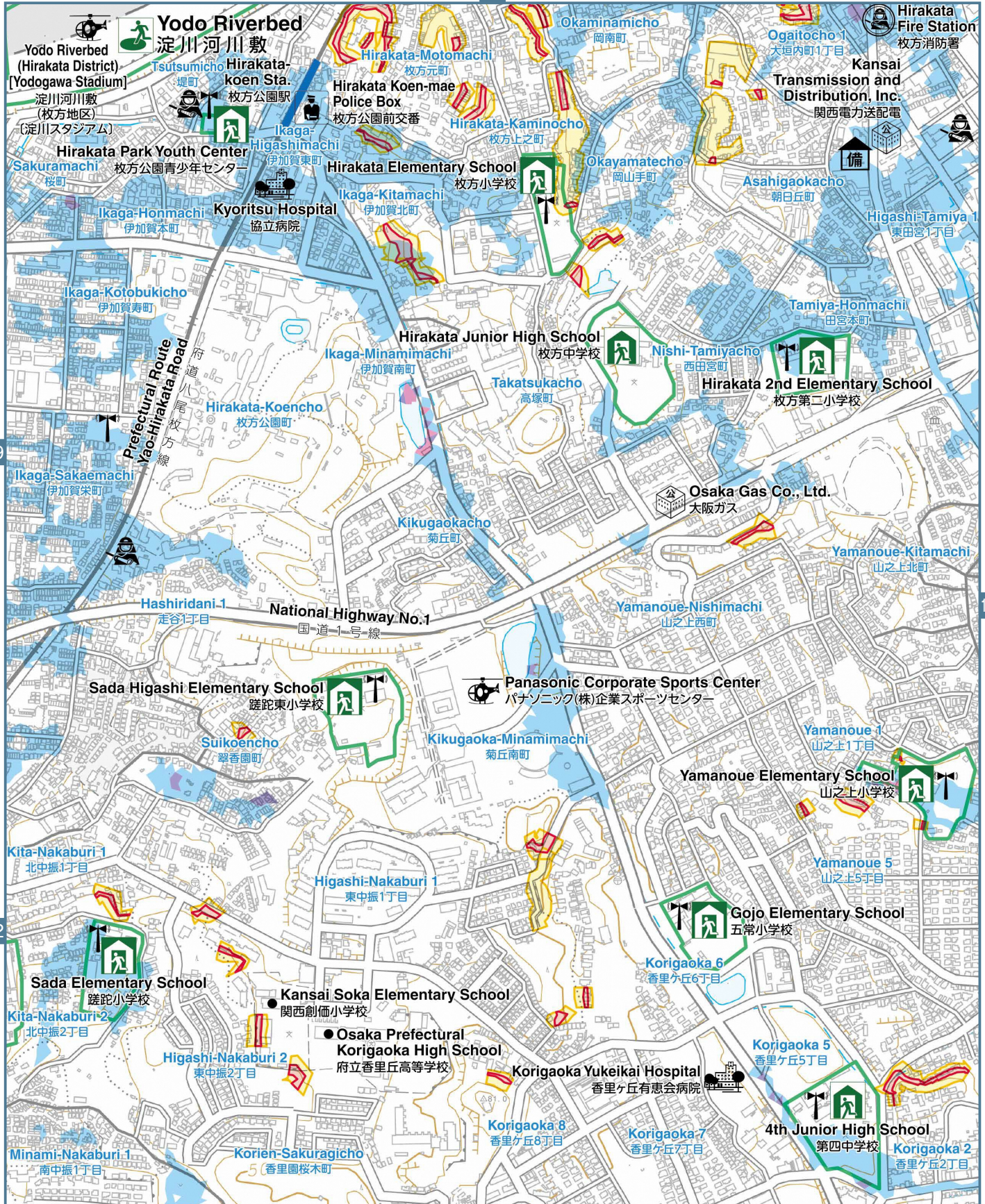
15 Rainfall-triggered Flooding and Landslide Hazard Map

0 100 200 300m 1/10,000

- [Landslide]**
- Landslide special warning area (steep slope)
 - Landslide warning area (steep slope)
 - Landslide warning area (debris flow)
 - Landslide warning area (landslide)
 - Landslide special warning area (debris flow)
- [rainfall-triggered flooding depth]**
- Less than 0.5m
 - 0.5 m or greater and less than 1 m
 - 1 m or greater
- [Disaster readiness information]**
- Primary shelter
 - Secondary shelter
 - Wide-area shelter
 - Temporary shelter
 - Regional disaster base hospital
 - Initial emergency medicine facility
 - Designated disaster medical center
 - Hirakata City disaster medical center or disaster medicine partner hospital
 - Base first-aid station



76



96

[Map legend]

- Police station or police stand
- Fire department or fire station
- Flood control association

112

- Supply warehouse

See page 43 for map legends.