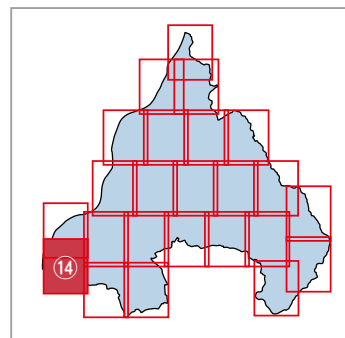


# 14 Yodo River Flood Hazard Map

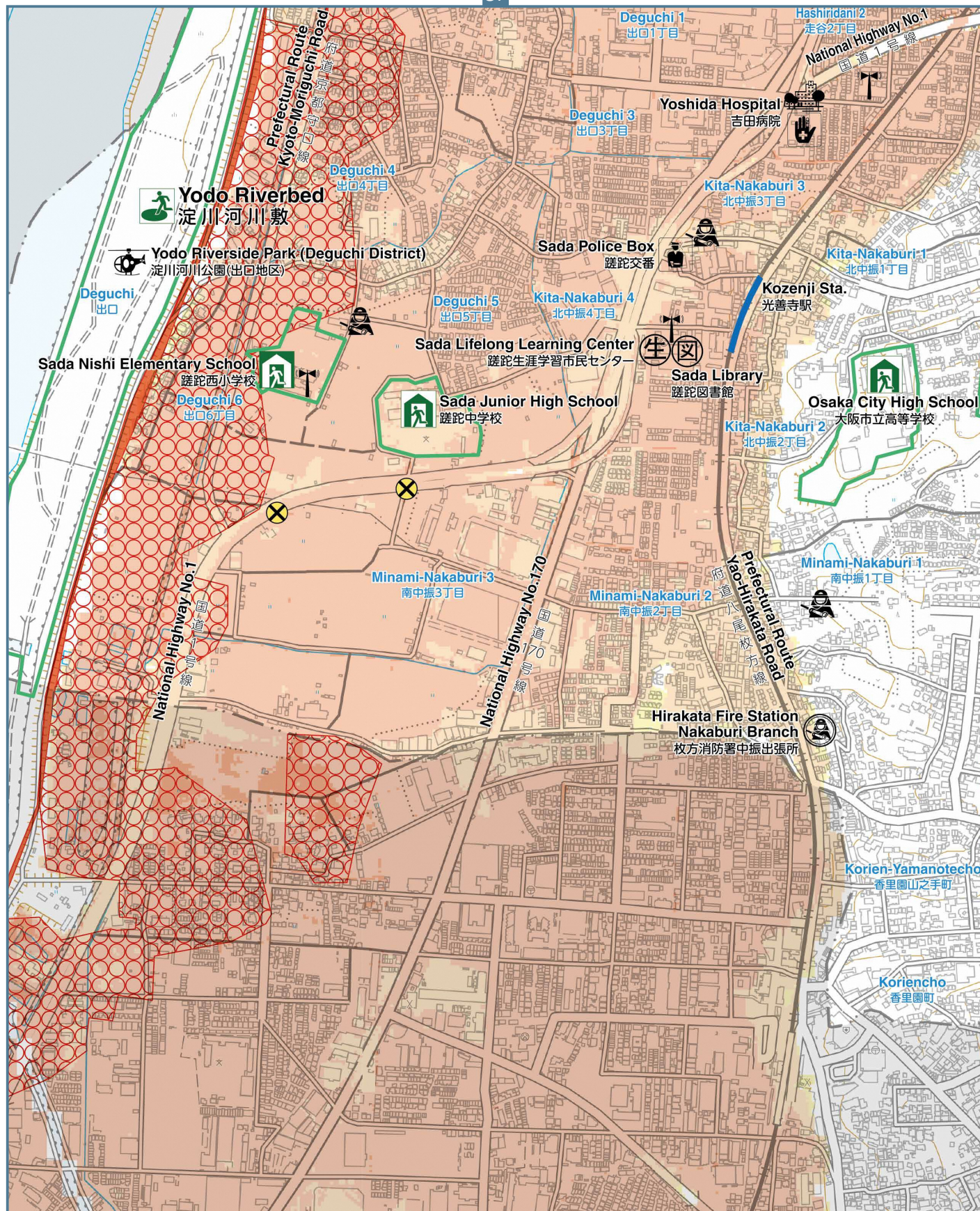
0 100 200 300m 1/10,000

[Anticipated flooding depth] 10.0 m or greater and less than 20.0 m 5.0 m or greater and less than 10.0 m 3.0 m or greater and less than 5.0 m 0.5 m or greater and less than 3.0 m Less than 0.5 m

[House collapse (due to riverbank erosion)] [House collapse (due to river overflow)] [Disaster readiness information] Primary shelter Secondary shelter Wide-area shelter Temporary shelter Regional disaster base hospital Initial emergency medicine facility Designated disaster medical center Hirakata City disaster medical center or disaster medicine partner hospital Base first-aid station



87



93

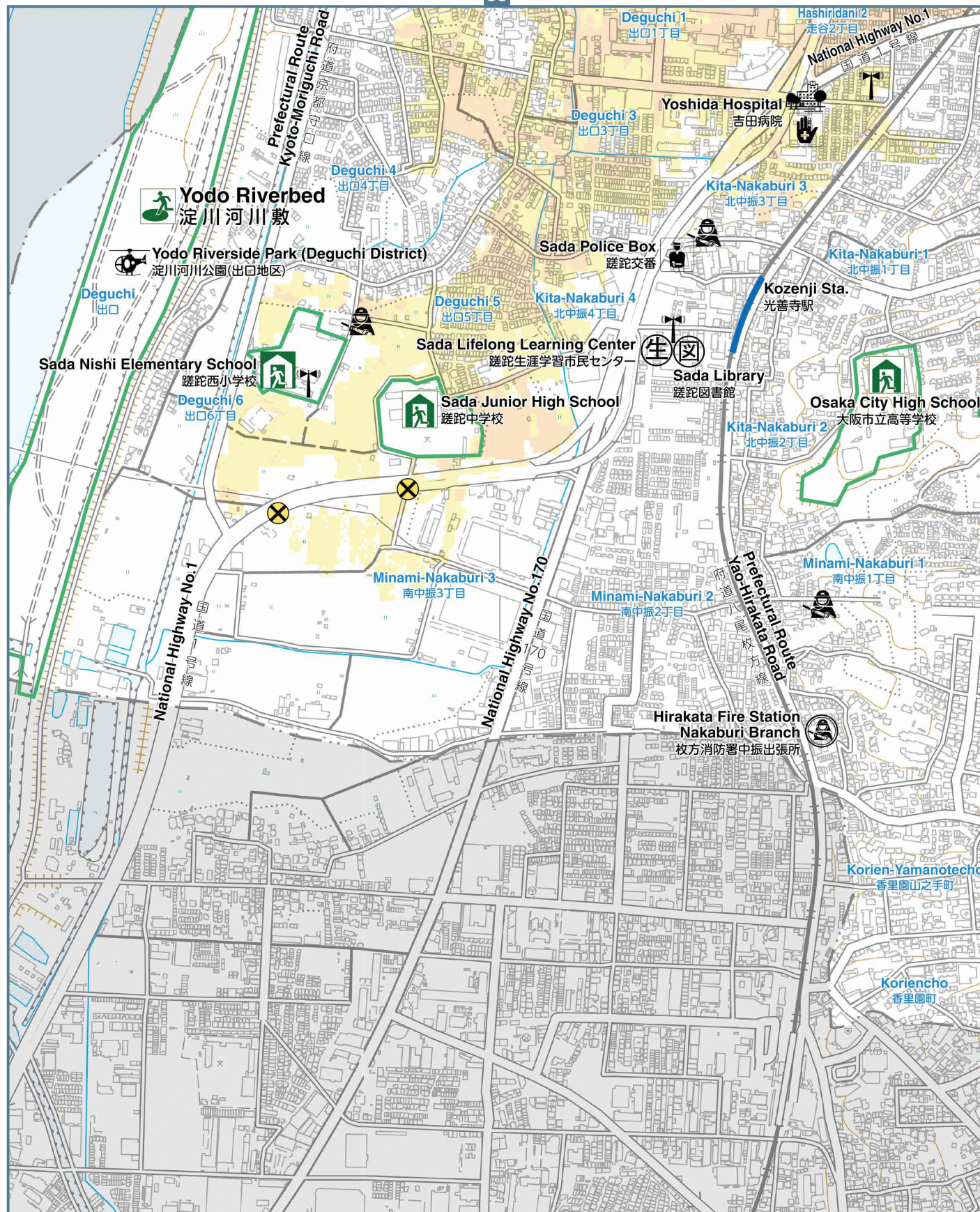
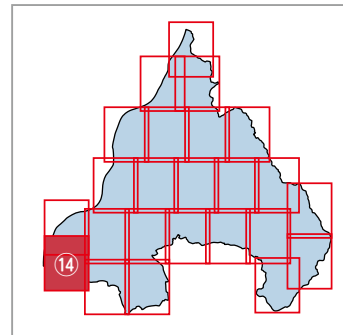


# 14 Amano River Flood Hazard Map

0 100 200 300m 1/10,000

[Anticipated flooding depth] 10.0 m or greater and less than 20.0 m 5.0 m or greater and less than 10.0 m 3.0 m or greater and less than 5.0 m 0.5 m or greater and less than 3.0 m Less than 0.5 m

[House collapse (due to riverbank erosion)] [House collapse (due to river overflow)] [Disaster readiness information] Primary shelter Secondary shelter Wide-area shelter Temporary shelter Regional disaster base hospital Initial emergency medicine facility Designated disaster medical center Hirakata City disaster medical center or disaster medicine partner hospital Base first-aid station



[Map legend] Police station or police stand Fire department or fire station Flood control association Supply warehouse

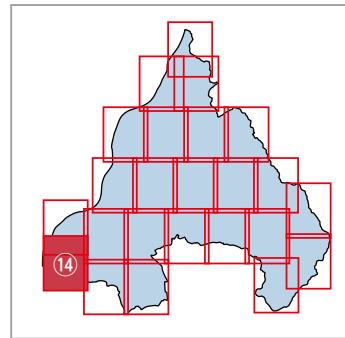
See page 43 for map legends.



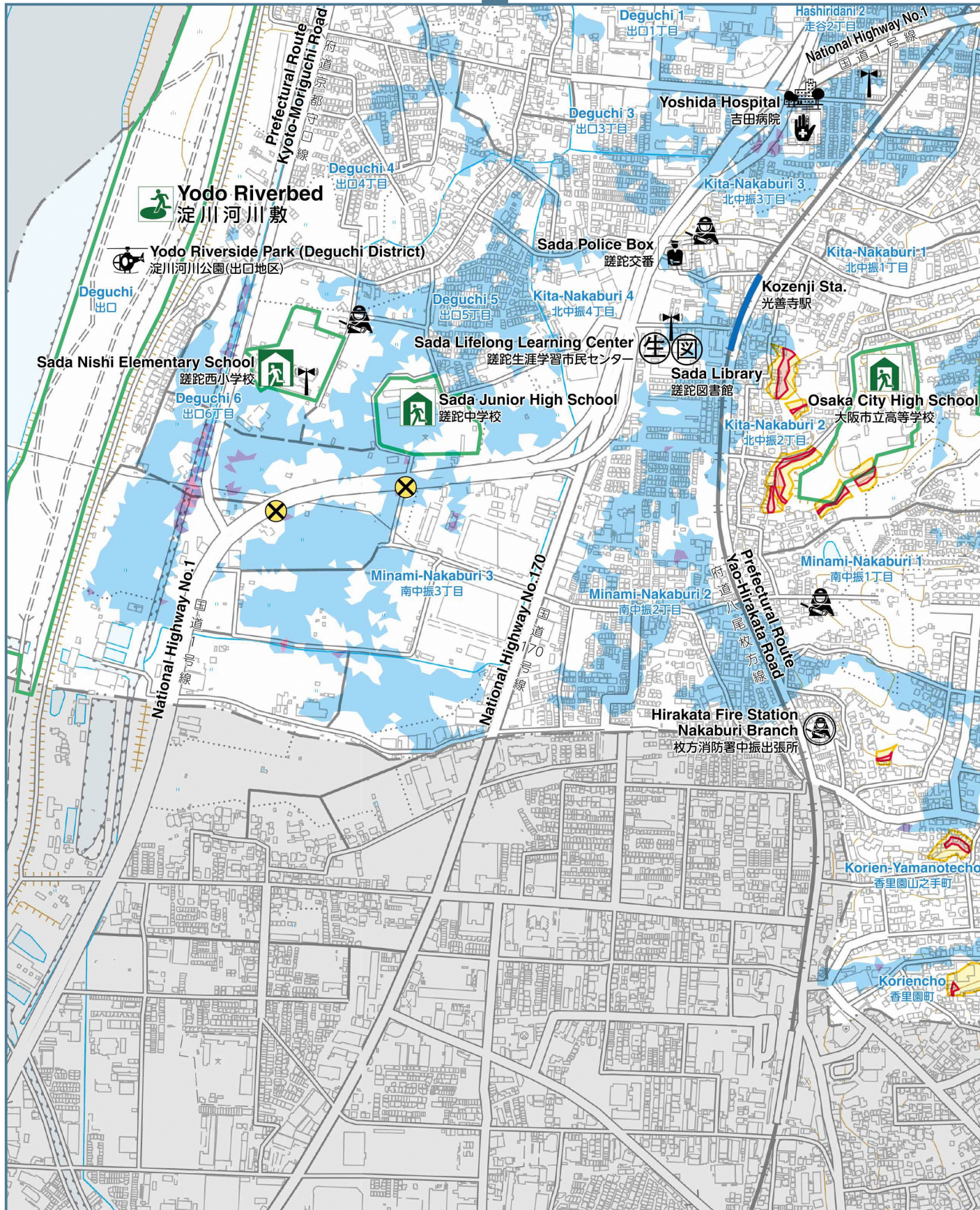
# 14 Rainfall-triggered Flooding and Landslide Hazard Map

0 100 200 300m 1/10,000

- [Landslide]**
- Landslide special warning area (steep slope)
  - Landslide warning area (steep slope)
  - Landslide warning area (debris flow)
  - Landslide warning area (landslide)
  - Landslide special warning area (debris flow)
- [rainfall-triggered flooding depth]**
- Less than 0.5m
  - 0.5 m or greater and less than 1 m
  - 1 m or greater
- [Disaster readiness information]**
- Primary shelter
  - Secondary shelter
  - Wide-area shelter
  - Temporary shelter
  - Regional disaster base hospital
  - Initial emergency medicine facility
  - Designated disaster medical center
  - Hirakata City disaster medical center or disaster medicine partner hospital
  - Base first-aid station



89



96

112