

10 Hotani River Flood Hazard Map

0 100 200 300m

1/10,000



[Anticipated flooding depth]

10.0 m or greater and less than 20.0 m

5.0 m or greater and less than 10.0 m

3.0 m or greater and less than 5.0 m

0.5 m or greater and less than 3.0 m

Less than 0.5 m

[House collapse (due to riverbank erosion)]

[House collapse (due to river overflow)]

[Disaster readiness information]



Primary shelter



Secondary shelter



Wide-area shelter



Temporary shelter



Regional disaster base hospital



Designated disaster medical center



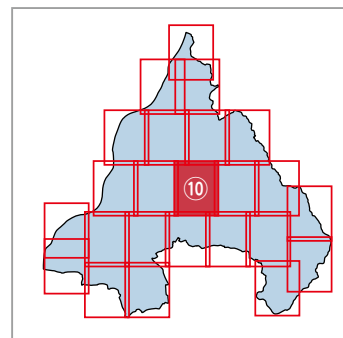
Hirakata City disaster medical center or disaster medicine partner hospital



Base first-aid station



Initial emergency medicine facility



68



78

83

[Map legend]



Police station or police stand



Fire department or fire station



Flood control association

103



Supply warehouse

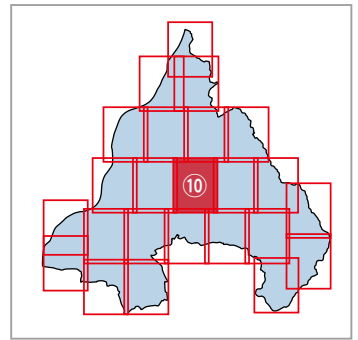
See page 43 for map legends.

81

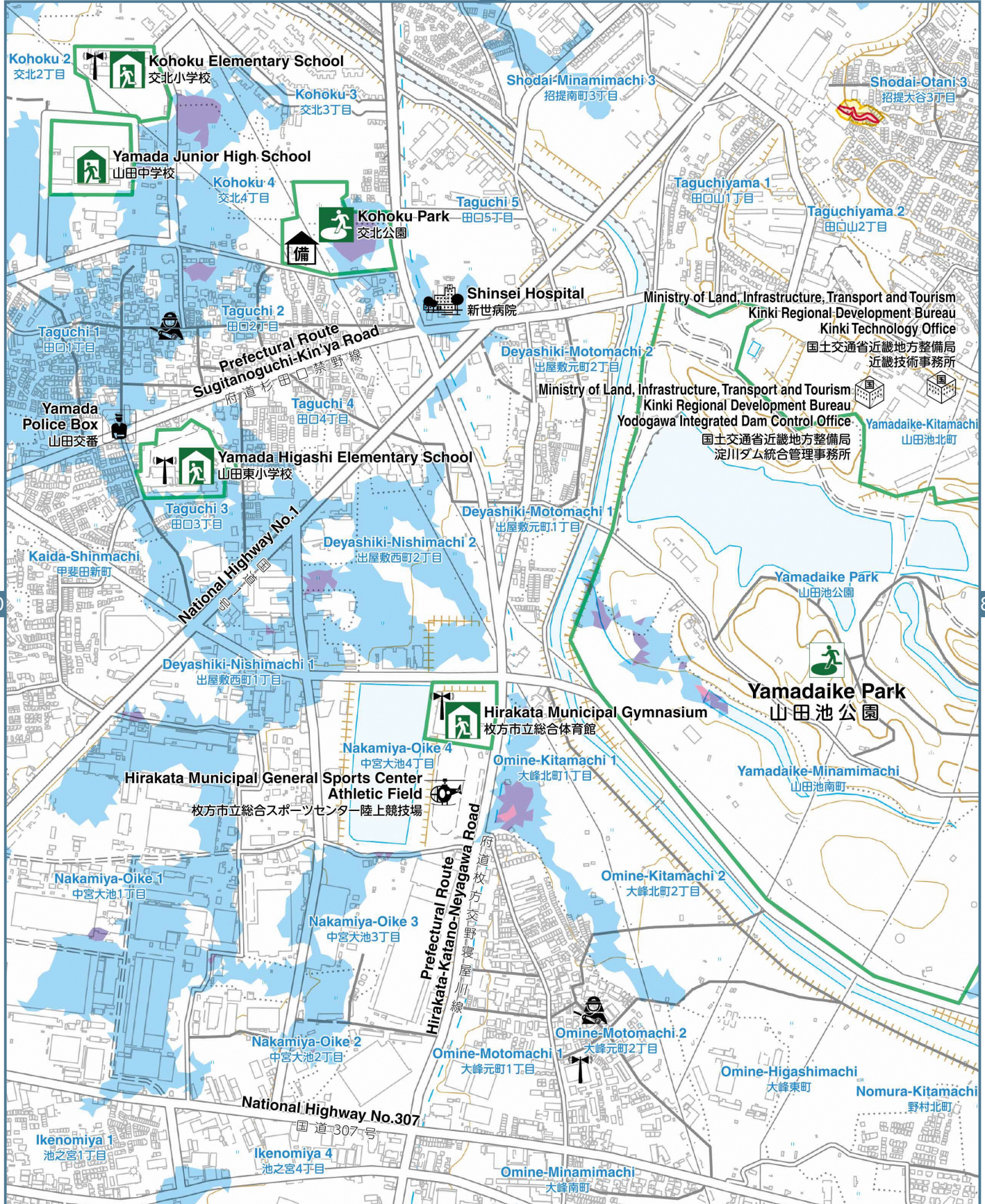
10 Rainfall-triggered Flooding and Landslide Hazard Map

0 100 200 300m 1/10,000

- [Landslide]**
- Landslide special warning area (steep slope)
 - Landslide warning area (steep slope)
 - Landslide warning area (debris flow)
 - Landslide warning area (landslide)
 - Landslide special warning area (debris flow)
- [rainfall-triggered flooding depth]**
- Less than 0.5m
 - 0.5 m or greater and less than 1 m
 - 1 m or greater
- [Disaster readiness information]**
- Primary shelter
 - Secondary shelter
 - Wide-area shelter
 - Temporary shelter
 - Regional disaster base hospital
 - Initial emergency medicine facility
 - Designated disaster medical center
 - Hirakata City disaster medical center or disaster medicine partner hospital
 - Base first-aid station



69

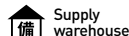
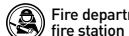
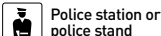


84

105

82

[Map legend]



See page 43 for map legends.