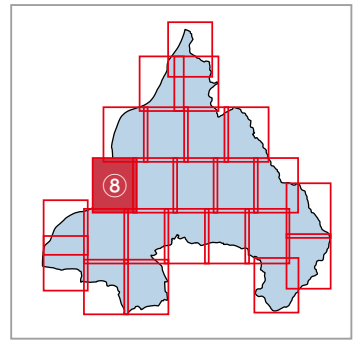


⑧Yodo River Flood Hazard Map

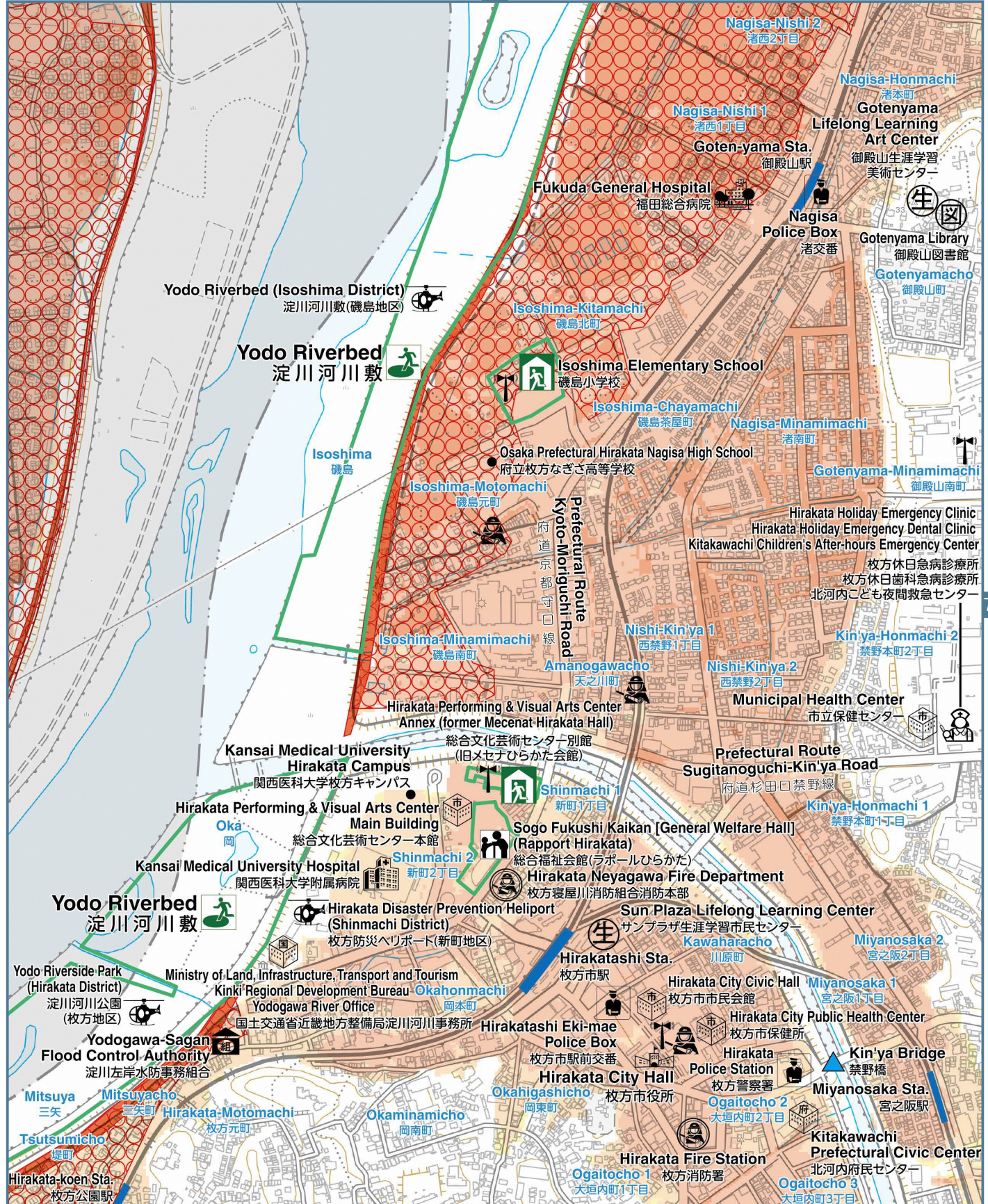
0 100 200 300m 1/10,000

[Anticipated flooding depth] 10.0 m or greater and less than 20.0 m 5.0 m or greater and less than 10.0 m 3.0 m or greater and less than 5.0 m 0.5 m or greater and less than 3.0 m Less than 0.5 m

[House collapse (due to riverbank erosion)] [House collapse (due to river overflow)] [Disaster readiness information] Primary shelter Secondary shelter Wide-area shelter Temporary shelter Regional disaster base hospital Initial emergency medicine facility



56



77

72

[Map legend]

Police station or police stand

Fire department or fire station

Flood control association

93

Supply warehouse

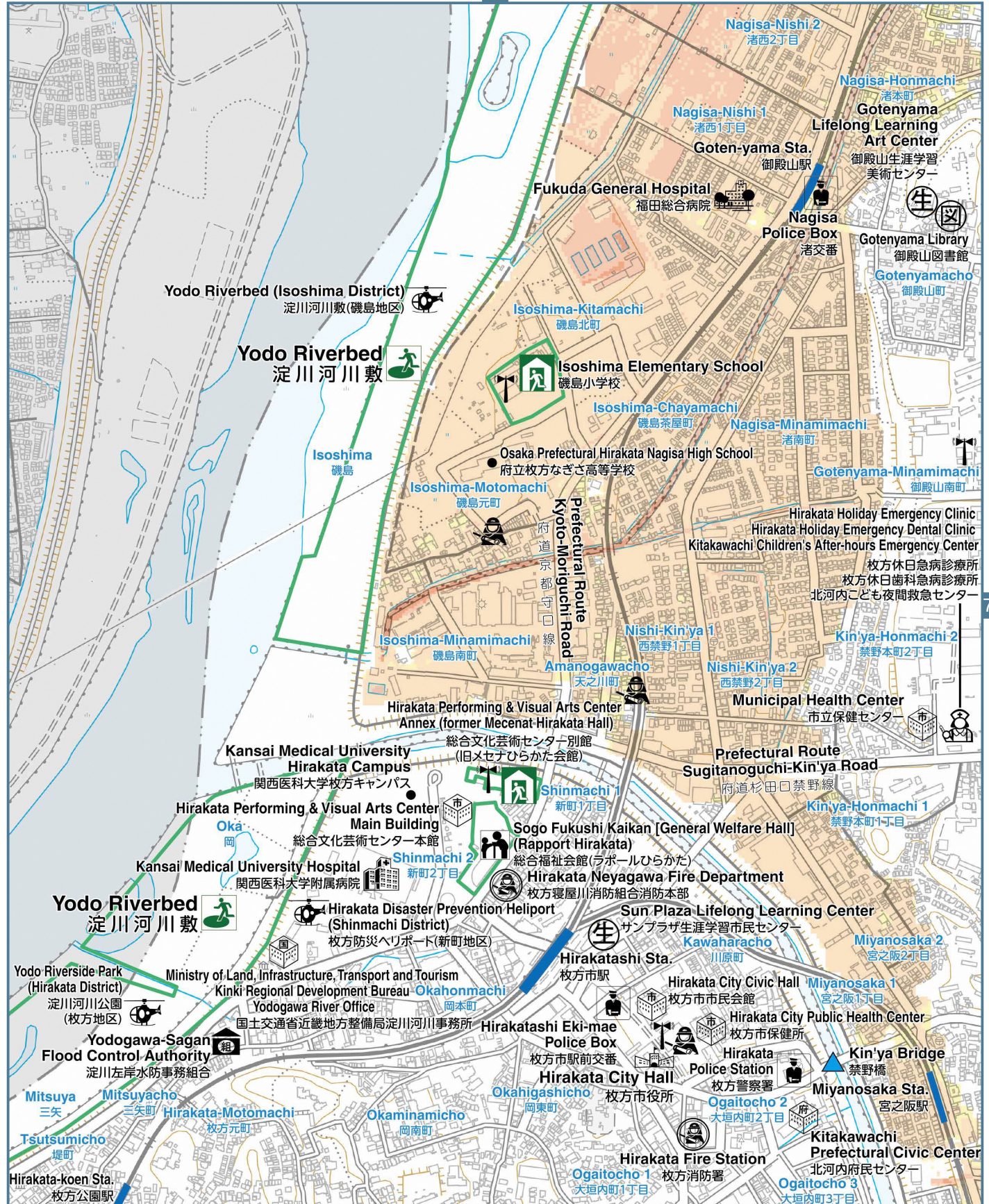
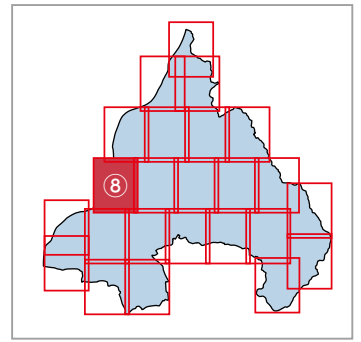
See page 43 for map legends.

⑧ Hotani River Flood Hazard Map

0 100 200 300m 1/10,000

[Anticipated flooding depth] 10.0 m or greater and less than 20.0 m 5.0 m or greater and less than 10.0 m 3.0 m or greater and less than 5.0 m 0.5 m or greater and less than 3.0 m Less than 0.5 m

[House collapse (due to riverbank erosion)] [House collapse (due to river overflow)] [Disaster readiness information] Primary shelter Secondary shelter Wide-area shelter Temporary shelter Regional disaster base hospital Initial emergency medicine facility Designated disaster medical center Hirakata City disaster medical center or disaster medicine partner hospital Base first-aid station



[Map legend] Police station or police stand Fire department or fire station Flood control association Supply warehouse

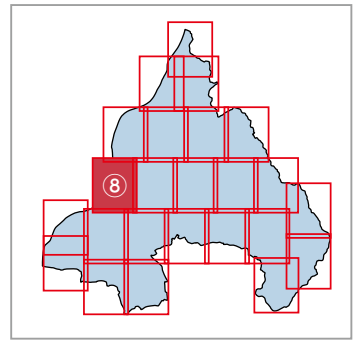
See page 43 for map legends.

⑧ Amano River Flood Hazard Map

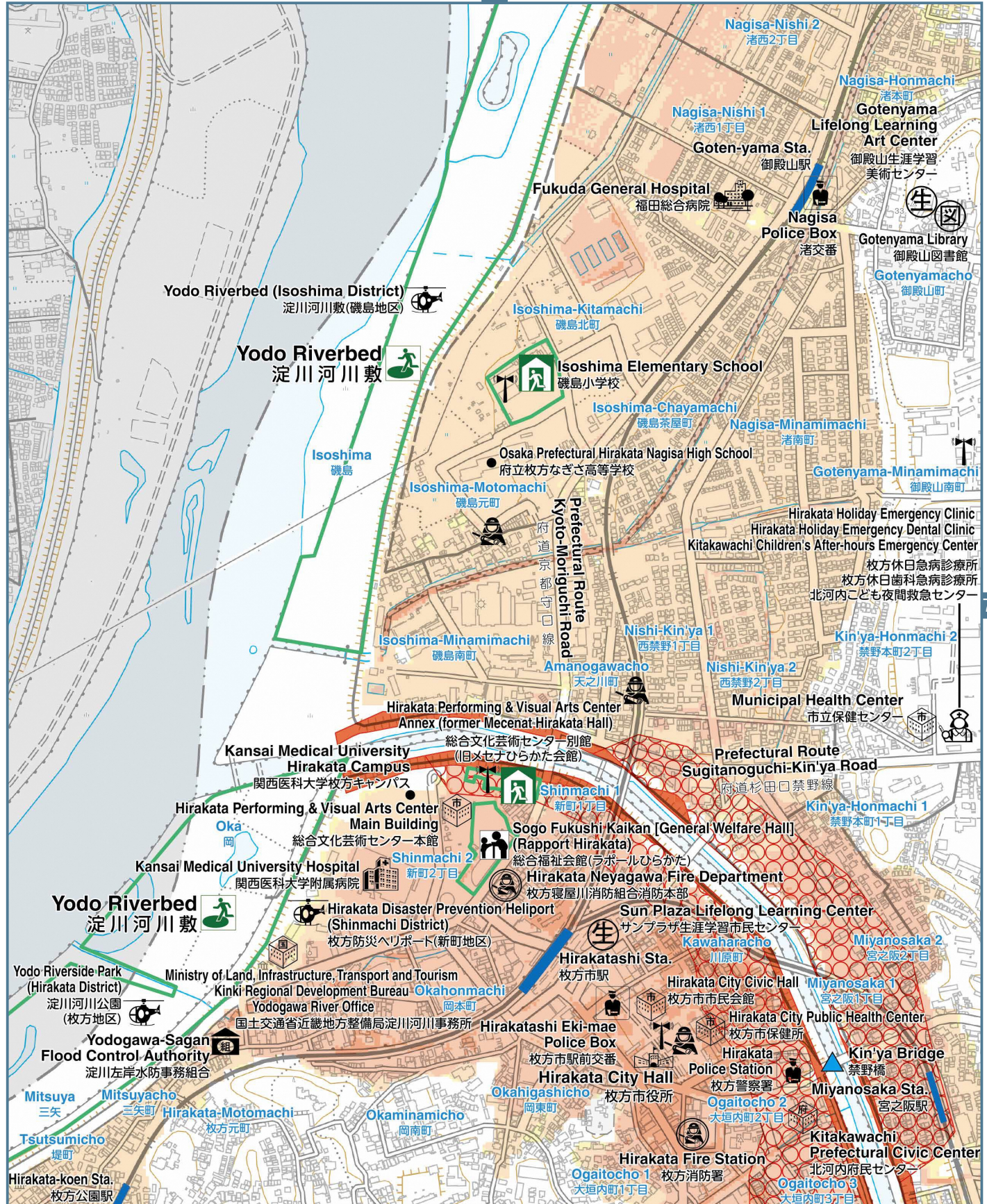
0 100 200 300m 1/10,000

[Anticipated flooding depth] 10.0 m or greater and less than 20.0 m 5.0 m or greater and less than 10.0 m 3.0 m or greater and less than 5.0 m 0.5 m or greater and less than 3.0 m Less than 0.5 m

[House collapse (due to riverbank erosion)] [House collapse (due to river overflow)] [Disaster readiness information] Primary shelter Secondary shelter Wide-area shelter Temporary shelter Regional disaster base hospital Initial emergency medicine facility




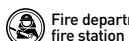
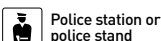
59



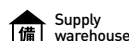
79

74

[Map legend]

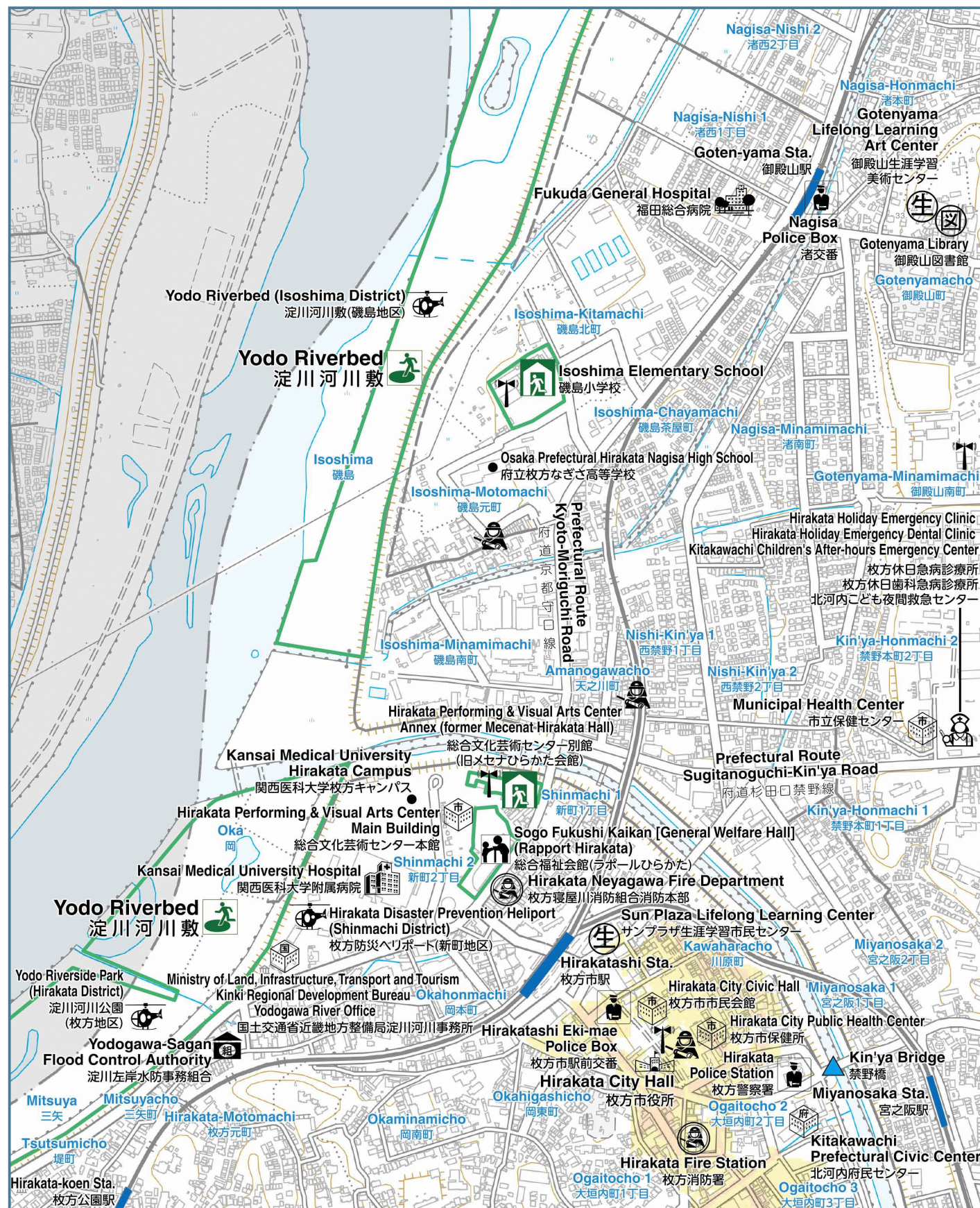
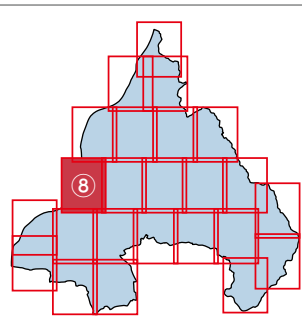
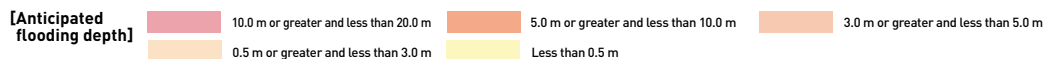
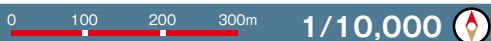


94

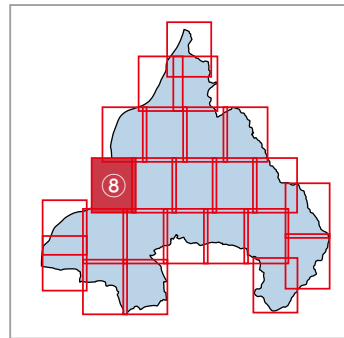
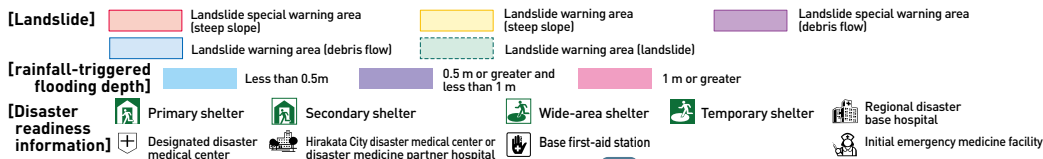


See page 43 for map legends.

⑧ Toda River Flood Hazard Map



⑧ Rainfall-triggered Flooding and Landslide Hazard Map



⑧ Rainfall-triggered Flooding and Landslide Hazard Map

