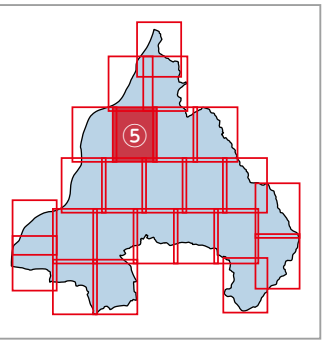


# ⑤ Yodo River Flood Hazard Map

0 100 200 300m 1/10,000

[Anticipated flooding depth] 10.0 m or greater and less than 20.0 m 5.0 m or greater and less than 10.0 m 3.0 m or greater and less than 5.0 m 0.5 m or greater and less than 3.0 m Less than 0.5 m

[House collapse (due to riverbank erosion)] [House collapse (due to river overflow)] [Disaster readiness information] Primary shelter Secondary shelter Wide-area shelter Temporary shelter Regional disaster base hospital Initial emergency medicine facility



49



77

[Map legend] Police station or police stand Fire department or fire station Flood control association Supply warehouse

See page 43 for map legends.

61

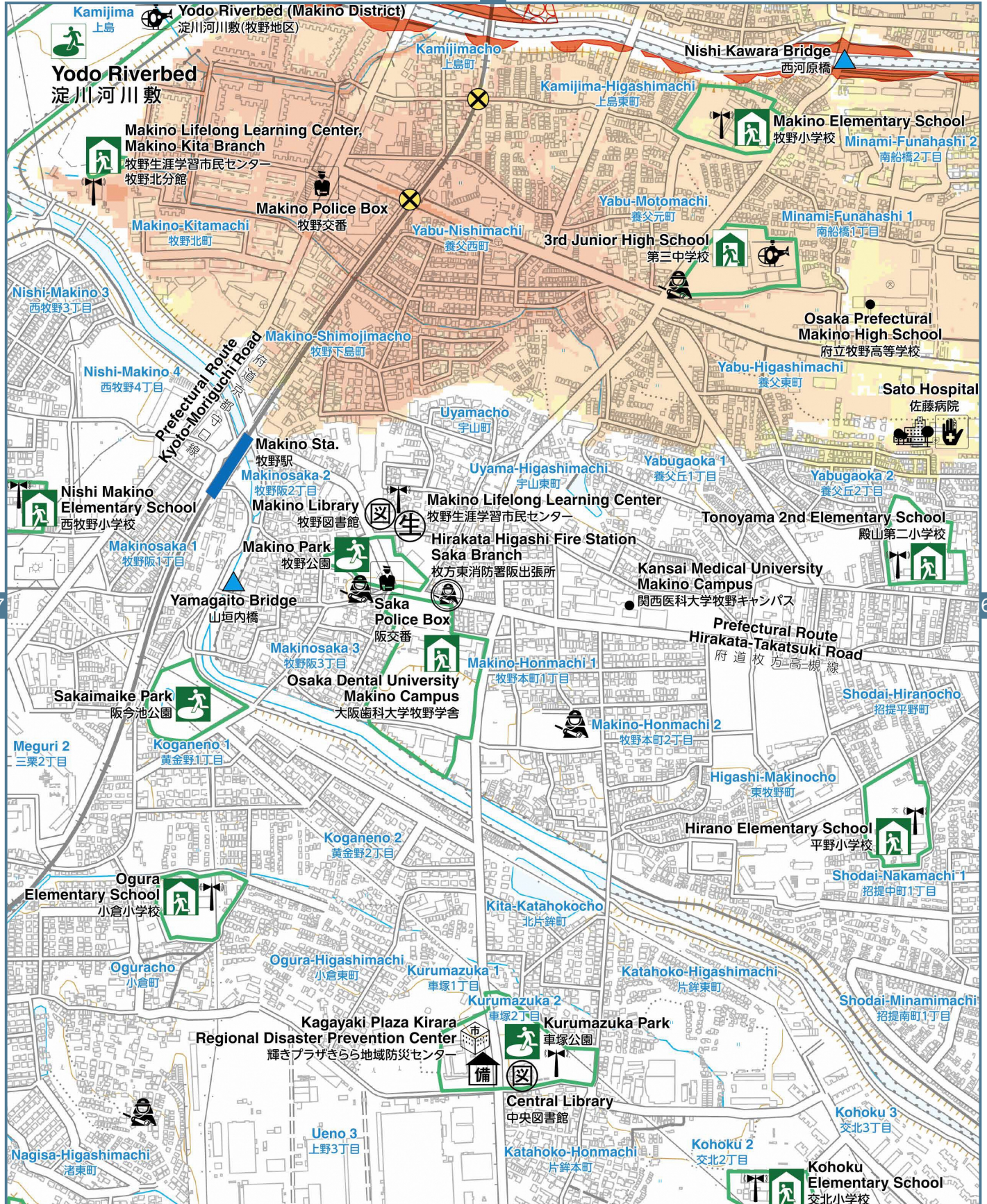
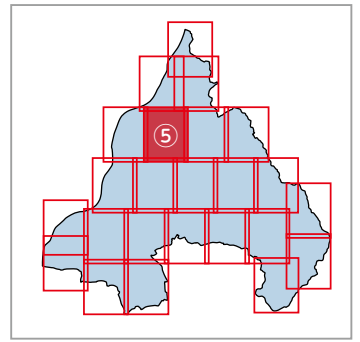


# ⑤ Funahashi River Flood Hazard Map

0 100 200 300m 1/10,000

[Anticipated flooding depth] 10.0 m or greater and less than 20.0 m 5.0 m or greater and less than 10.0 m 3.0 m or greater and less than 5.0 m 0.5 m or greater and less than 3.0 m Less than 0.5 m

[House collapse (due to riverbank erosion)] [House collapse (due to river overflow)] [Disaster readiness information] Primary shelter Secondary shelter Wide-area shelter Temporary shelter Regional disaster base hospital Initial emergency medicine facility



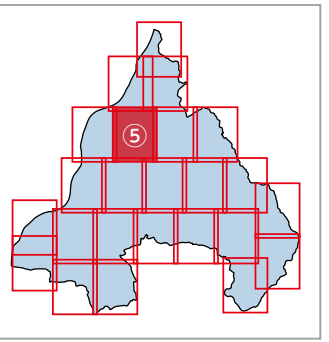


# ⑤ Hotani River Flood Hazard Map

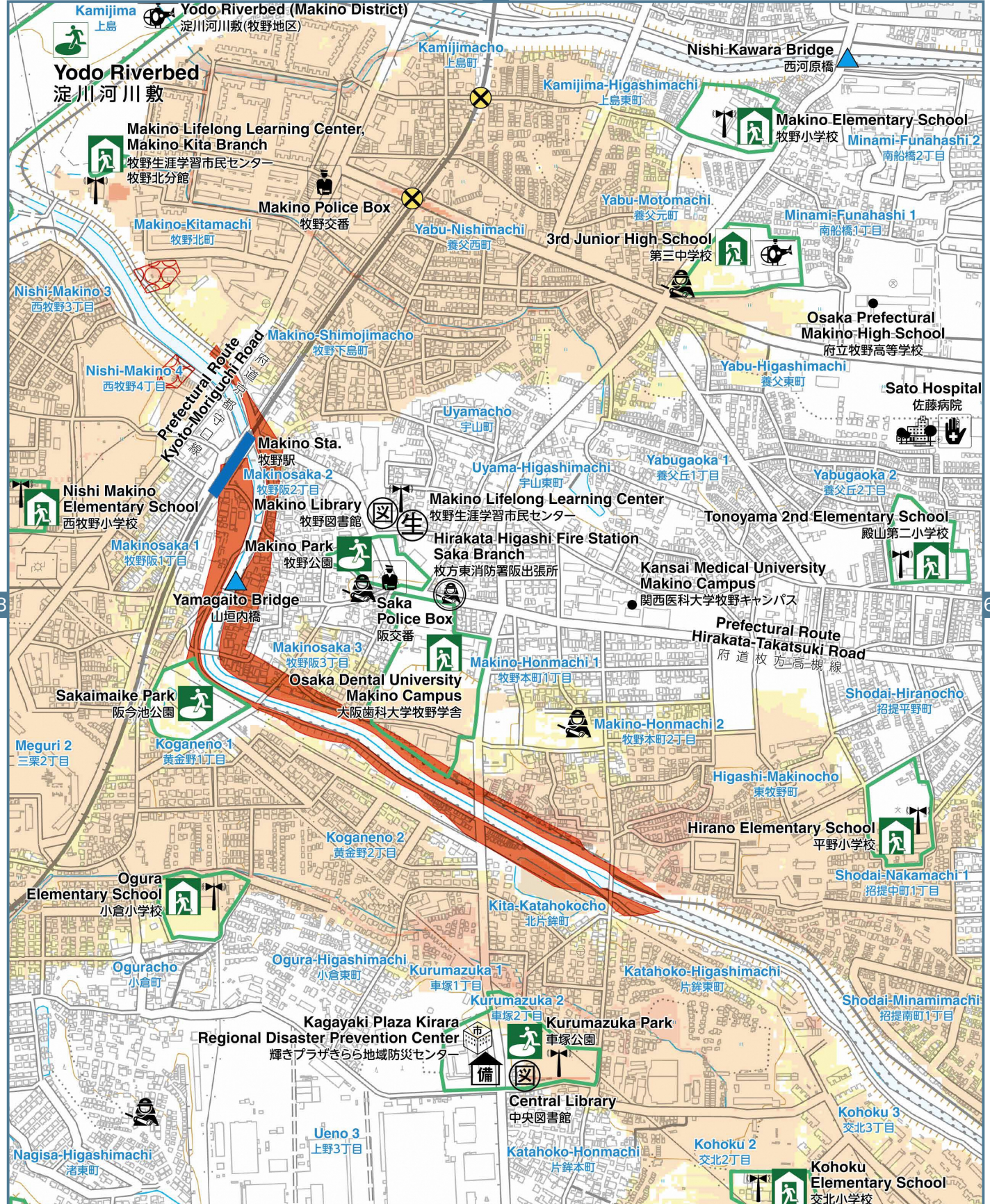
0 100 200 300m 1/10,000

[Anticipated flooding depth] 10.0 m or greater and less than 20.0 m 5.0 m or greater and less than 10.0 m 3.0 m or greater and less than 5.0 m 0.5 m or greater and less than 3.0 m Less than 0.5 m

[House collapse (due to riverbank erosion)] [House collapse (due to river overflow)] [Disaster readiness information] Primary shelter Secondary shelter Wide-area shelter Temporary shelter Regional disaster base hospital Initial emergency medicine facility



51



78

[Map legend] Police station or police stand Fire department or fire station Flood control association Supply warehouse

See page 43 for map legends.

⑤ Hotani River Flood Hazard Map

68

63

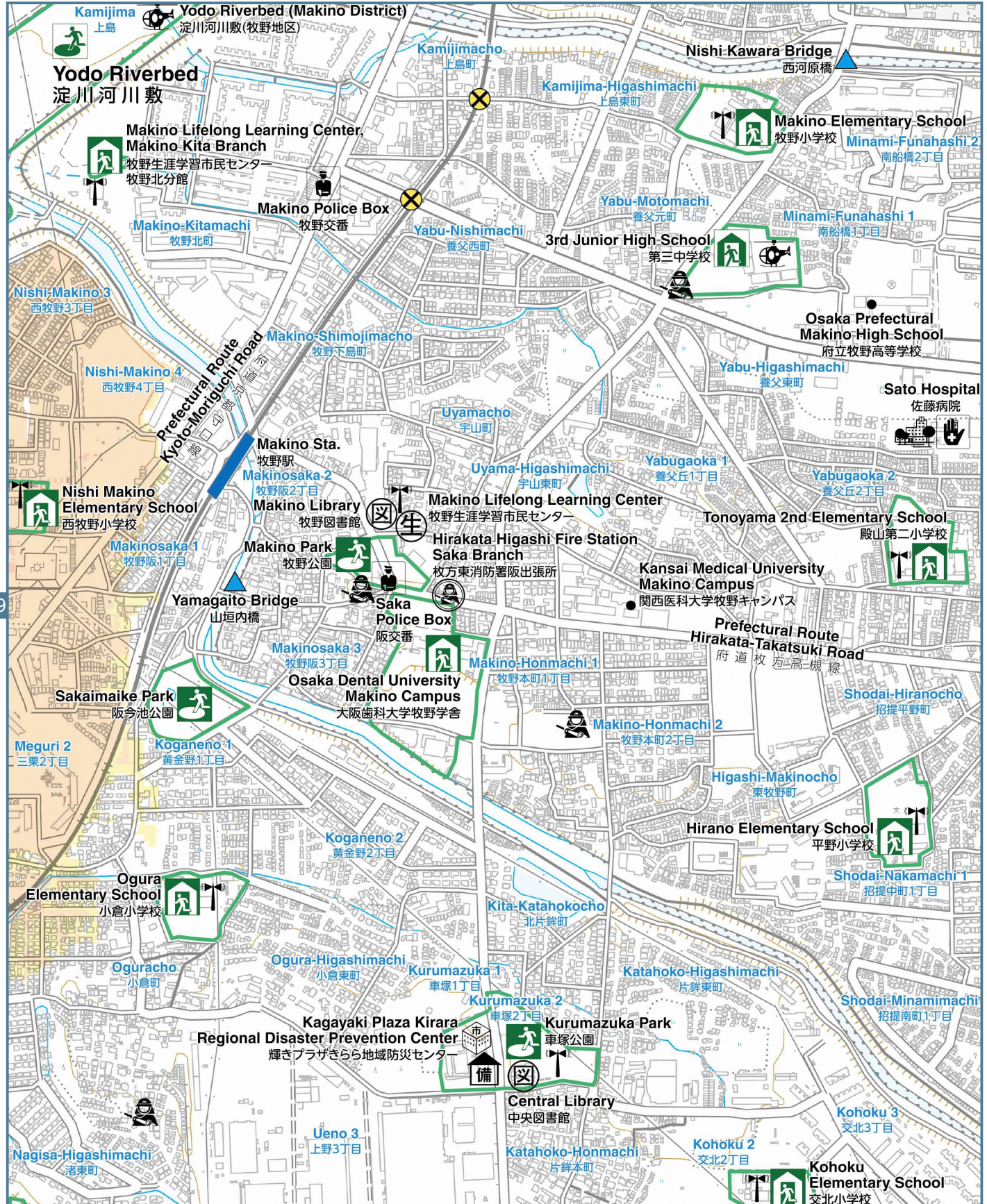
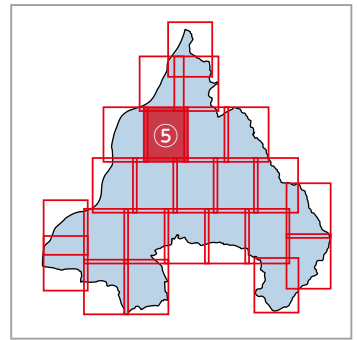


# ⑤ Amano River Flood Hazard Map

0 100 200 300m 1/10,000

[Anticipated flooding depth] 10.0 m or greater and less than 20.0 m 5.0 m or greater and less than 10.0 m 3.0 m or greater and less than 5.0 m 0.5 m or greater and less than 3.0 m Less than 0.5 m

[House collapse (due to riverbank erosion)] [House collapse (due to river overflow)] [Disaster readiness information] Primary shelter Secondary shelter Wide-area shelter Temporary shelter Regional disaster base hospital Initial emergency medicine facility

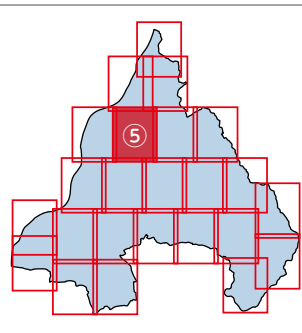




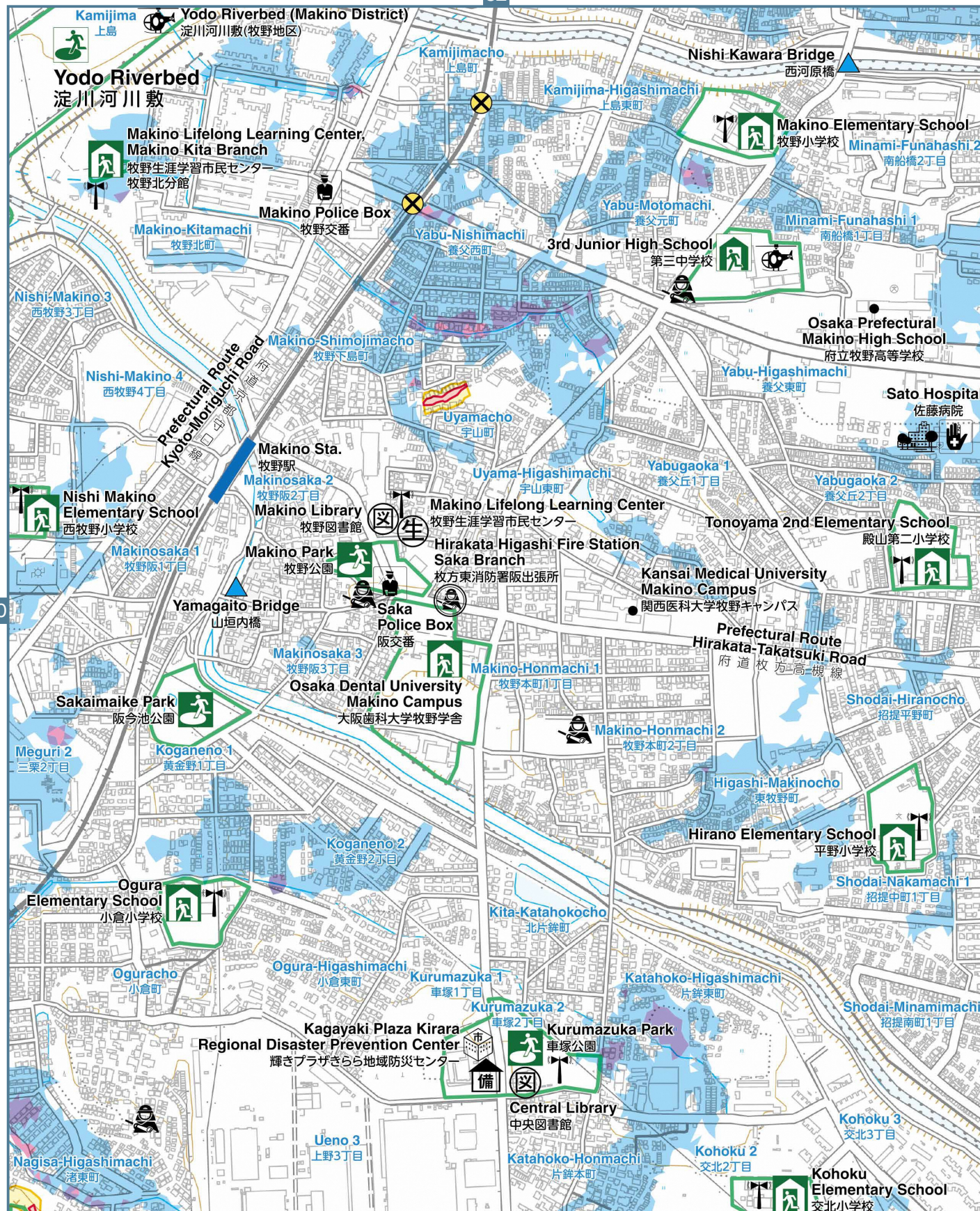
# ⑤ Rainfall-triggered Flooding and Landslide Hazard Map

0 100 200 300m 1/10,000

- [Landslide]  Landslide special warning area (steep slope)  Landslide warning area (steep slope)  Landslide warning area (debris flow)  Landslide warning area (landslide)
- [rainfall-triggered flooding depth]  Less than 0.5m  0.5 m or greater and less than 1 m  1 m or greater
- [Disaster readiness information]  Primary shelter  Secondary shelter  Wide-area shelter  Temporary shelter  Regional disaster base hospital  Initial emergency medicine facility



52



⑤ Rainfall-triggered Flooding and Landslide Hazard Map

69

- [Map legend]  Police station or police stand  Fire department or fire station  Flood control association  Supply warehouse

See page 43 for map legends.

65