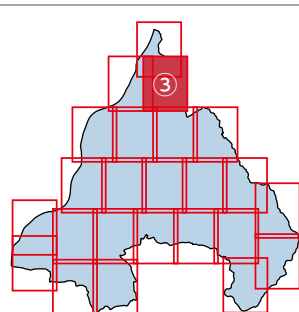
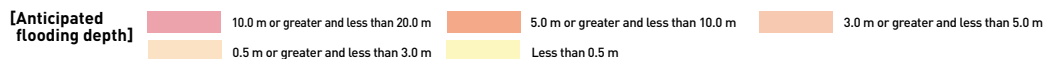
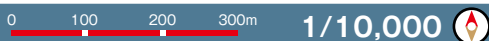
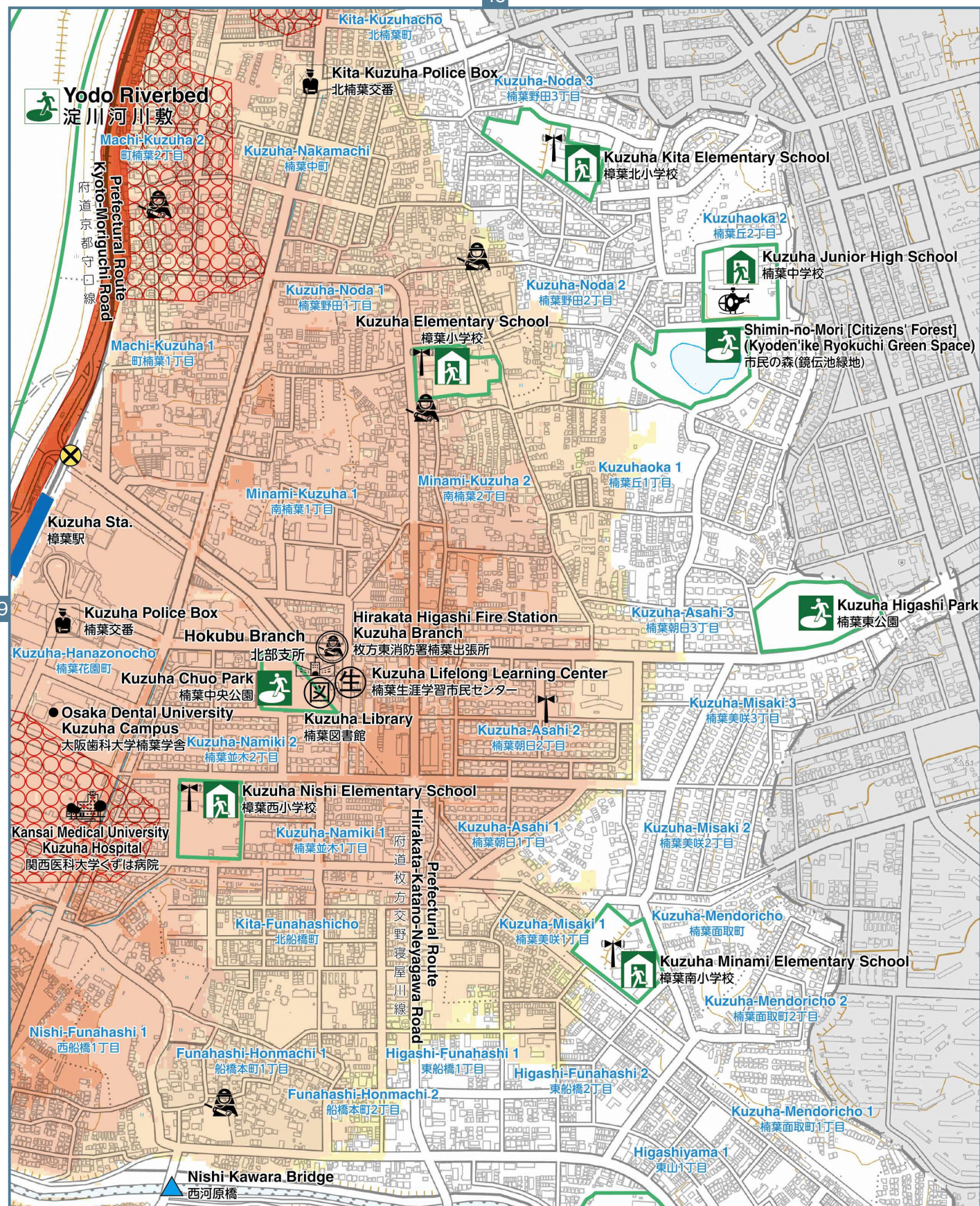


③ Yodo River Flood Hazard Map




46



③ Yodo River Flood Hazard Map

[Map legend]  Police station or police stand  Fire department or fire station  Flood control association

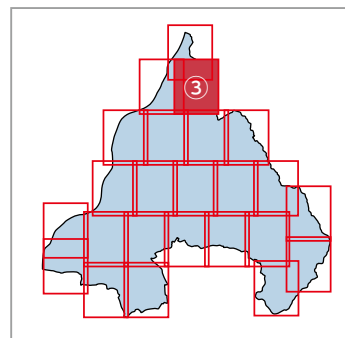
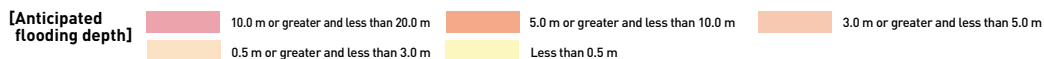
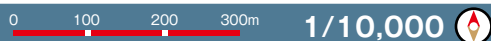
66

 Supply warehouse

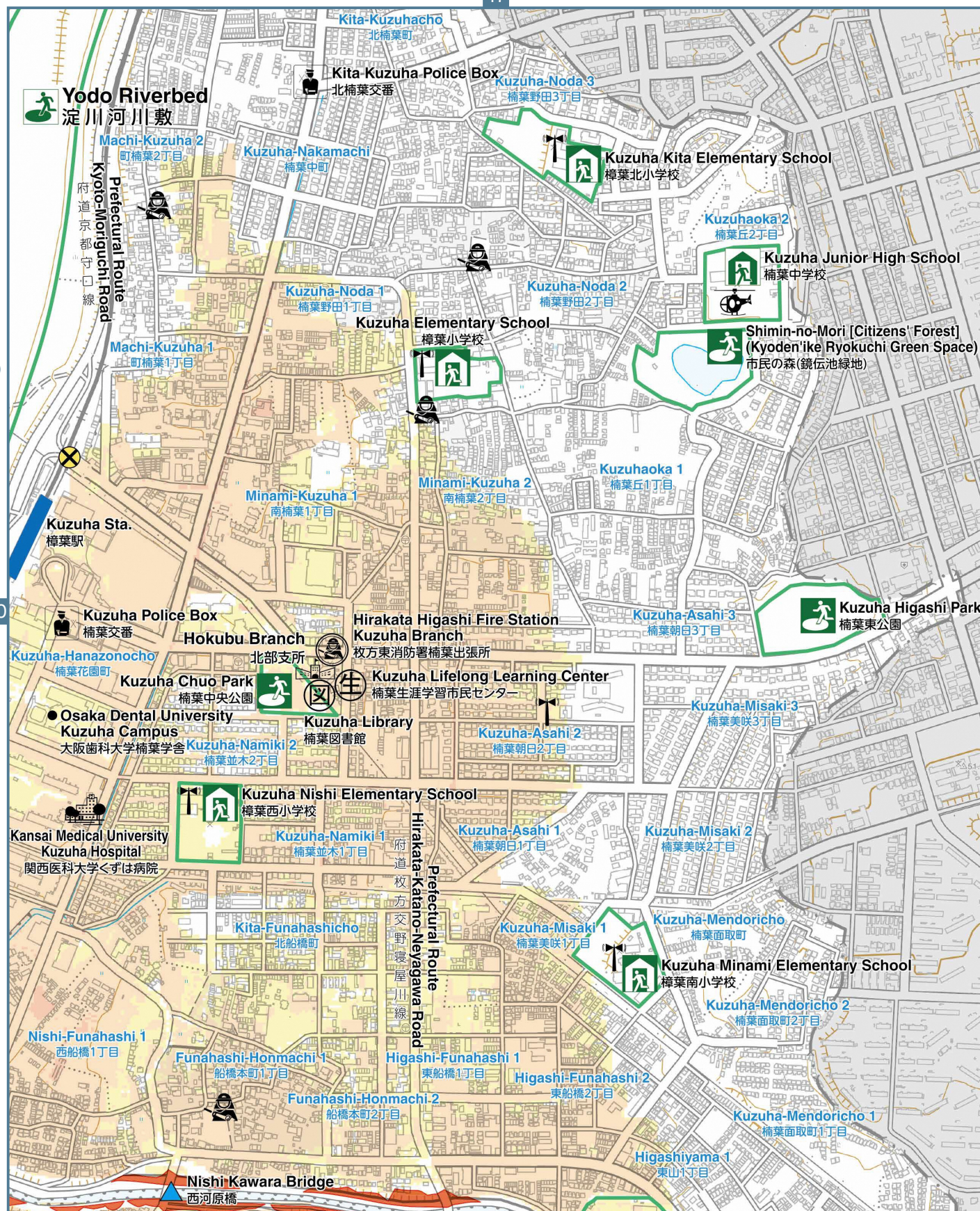
See page 43 for map legends. **53**

53

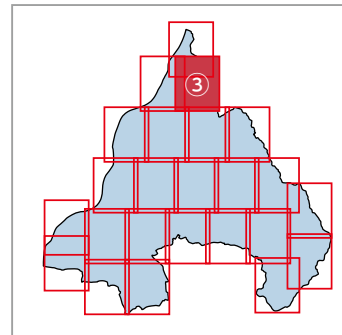
③ Funahashi River Flood Hazard Map











③ Funahashi River Flood Hazard Map












0 100 200 300m 1/10,000

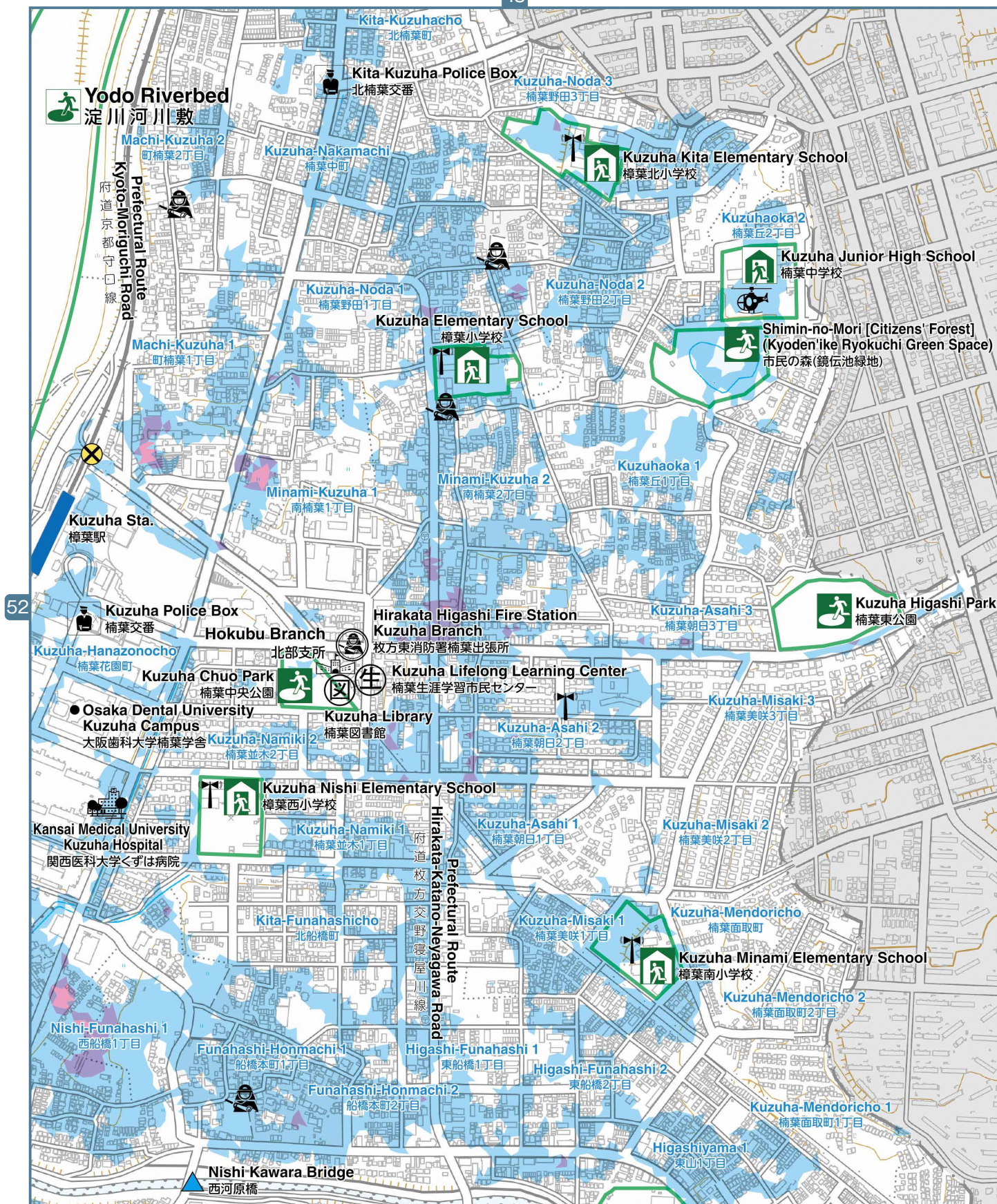


[Landslide]  Landslide special warning area (steep slope)  Landslide warning area (steep slope)  Landslide special warning area (debris flow)
 Landslide warning area (debris flow)  Landslide warning area (landslide)

[rainfall-triggered flooding depth]  Less than 0.5m  0.5 m or greater and less than 1 m  1 m or greater

[Disaster readiness information]  Primary shelter  Secondary shelter  Wide-area shelter  Temporary shelter  Regional disaster base hospital
 Designated disaster  Hirakata City disaster medical center or  Base first-aid station  Initial emergency medicine facility

48



[Map legend] Police station or police stand Fire department or fire station Flood control association

69

 Supply warehouse

55